
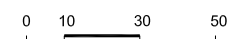
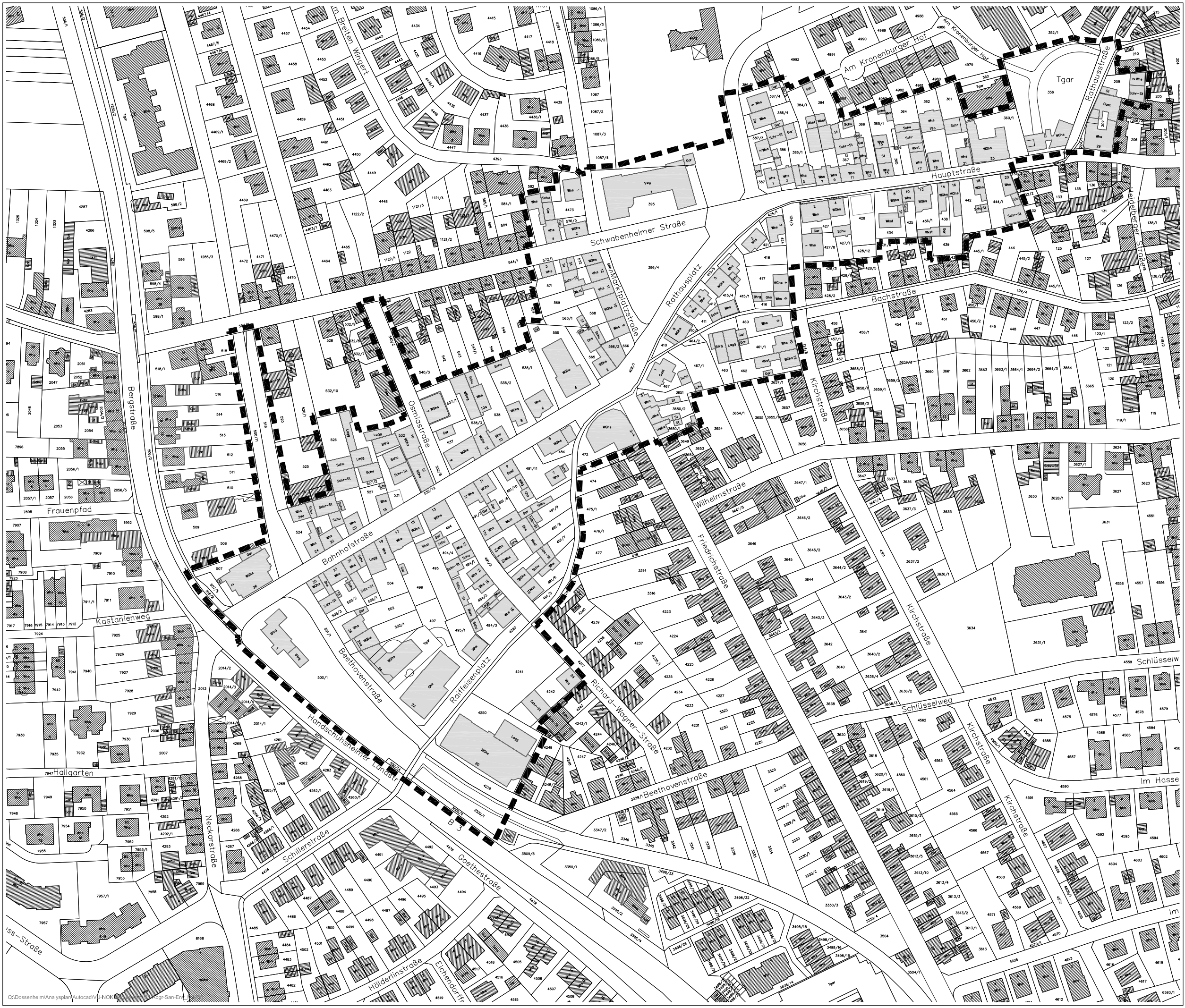




Sanierung "Ortsmitte"

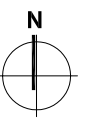
Abgrenzungsplan

 Förmlich festgelegtes
Sanierungsgebiet "Ortsmitte"



M 1:2000

April 2007 Curle / Kramer



C:\Dossenheim\Analisplan\Autocad\VL\NOK...ogr-San-En...